

**Department of Land and Natural Resources (DLNR)
Division of Aquatic Resources (DAR)
State of Hawai'i**

**West Hawai'i Aquarium Permit
Specific Terms and Conditions**

The West Hawai'i aquarium permit authorizes persons to engage in aquarium collecting activities for the species listed below and to use fine meshed traps and nets, except throw nets, to collect those species in the West Hawai'i Regional Fishery Management Area (WHRFMA), which includes all state coastal waters from 'Upolu Pt. in the north to Ka Lae in the South.

No person shall engage in aquarium collecting activities within the West Hawai'i Regional Fishery Management Area without first having been issued and possessing a West Hawai'i aquarium permit *in addition to a valid State of Hawai'i aquarium fish permit.*

I understand that:

1. Permits are valid for one year from the date of issuance unless revoked sooner, and are non-transferable.
2. The specific terms and conditions of the State of Hawai'i aquarium fish permit also apply to the WHRFMA.
3. Aquarium collectors (commercial and noncommercial) may take or possess *only* the following 40 "White List" fish species.

Common Name	Hawaiian/Local Name	Scientific Name
Yellow Tang	Lau'īpala	<i>Zebrasoma flavescens</i>
Goldring Surgeonfish	Kole	<i>Ctenochaetus strigosus</i>
Chevron Tang	Hawaiian Kole	<i>Ctenochaetus hawaiiensis</i>
Achilles Tang	Pāku'iku'i	<i>Acanthurus achilles</i>
Goldrim Surgeonfish		<i>Acanthurus nigricans</i>
Orangeband Surgeonfish	Na'ena'e	<i>Acanthurus olivaceus</i>
Eyestripe Surgeonfish	Palani	<i>Acanthurus dussumieri</i>
Brown Surgeonfish	Mā'i'i'i	<i>Acanthurus nigrofuscus</i>
Thompson's Surgeonfish		<i>Acanthurus thompsoni</i>
Orangespine Unicornfish	Umauma lei	<i>Naso lituratus</i>
Multiband Butterflyfish	Kīkākāpu	<i>Chaetodon multicinctus</i>
Fourspot Butterflyfish	Lauhau	<i>Chaetodon quadrimaculatus</i>
Milletseed Butterflyfish	Lauwiliwili	<i>Chaetodon miliaris</i>
Tinker's Butterflyfish		<i>Chaetodon tinkeri</i>
Blacklip Butterflyfish		<i>Chaetodon kleinii</i>
Pyramid Butterflyfish		<i>Hemitaurichthys polylepis</i>
Forcepsfish	Lauwiliwili nukunuku 'oi'oi	<i>Forcipiger flavissimus</i>
Saddle Wrasse	Hīnālea lauwili	<i>Thalassoma duperrey</i>
Flame Wrasse		<i>Cirrhilabrus jordani</i>

Shortnose Wrasse		<i>Macropharyngodon geoffroy</i>
Ornate Wrasse	Lā'ō	<i>Halichoeres ornatissimus</i>
Fourline Wrasse		<i>Pseudocheilinus tetrataenia</i>
Eightline Wrasse		<i>Pseudocheilinus octotaenia</i>
Smalltail Wrasse		<i>Pseudojuloides cerasinus</i>
Bird Wrasse	Hīnālea 'i'iwi	<i>Gomphosus varius</i>
Psychedelic Wrasse		<i>Anampses chrysocephalus</i>
Yellowtail Coris	Hīnālea 'akilolo	<i>Coris gaimard</i>
Potter's Angelfish		<i>Centropyge potteri</i>
Fisher's Angelfish		<i>Centropyge fisheri</i>
Redbarred Hawkfish	Piliko'a	<i>Cirrhitops fasciatus</i>
Blackside Hawkfish		<i>Paracirrhites forsteri</i>
Black Durgon	Humuhumu 'ele'ele	<i>Melichthys niger</i>
Lei Triggerfish	Humuhumu lei	<i>Sufflamen bursa</i>
Gilded Triggerfish		<i>Xanthichthys auromarginatus</i>
Spotted Boxfish	Moa	<i>Ostracion meleagris</i>
Hi Whitespotted Toby		<i>Canthigaster jactator</i>
Hi Dascyllus	'Ālo'ilo'i	<i>Dascyllus albisella</i>
Hi Longfin Anthias		<i>Pseudanthias hawaiiensis</i>
Bluestripe Snapper	Ta'ape	<i>Lutjanus kasmira</i>
Peacock Grouper	Roi	<i>Cephalopholis argus</i>

4. It is prohibited to take or possess more than 5 Yellow Tang larger than 4.5 inches in total length (TL) or more than 5 Yellow Tang smaller than 2 inches TL per day.
5. It is prohibited to take or possess more than 5 Kole larger than 4 inches TL per day.
6. It is prohibited to take or possess more than 10 Achilles Tang of any size per day.
7. It is prohibited to possess aquarium collecting gear or possess fish taken for aquarium purposes on a vessel after sunset or before sunrise without prior phone notification to the DAR Kona office (327-6226). Such notification will allow the possession of more than one day's bag limit for Yellow Tang, Kole and Achilles Tang on multiple day trips.
8. Aquarium collection is prohibited within Fish Replenishment Areas (FRAs), Fisheries Management Areas (FMAs) and Marine Life Conservation Districts (MLCDs) noted in the table and maps at the end of these terms and conditions.
9. It is prohibited to take or possess aquarium collecting gear or fish collected for aquarium purposes on a vessel that is adrift, anchored or moored within any of the areas prohibiting aquarium collecting.
10. All aquarium collecting vessels shall be registered **every year** with the DAR Kona office. The current vessel identification number issued by either DLNR or the U.S. Coast Guard shall serve as the registration number for each vessel.
11. All aquarium collecting vessels shall **permanently** affix the capital letters "AQ" to both sides of the vessel. The "AQ" letters shall be no less than 6 inches high and 3 inches wide in either black or a color that contrasts with the background color of the vessel.

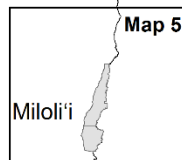
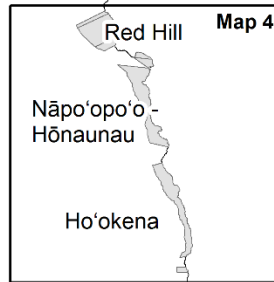
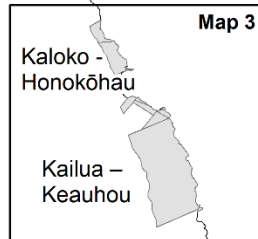
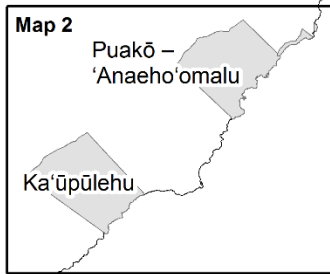
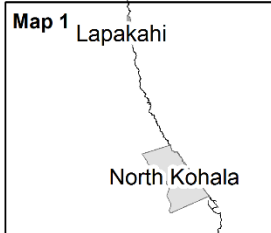
12. I must fly a "stiffened" flag or pennant from the aquarium vessel with the letter "A" as specified by DLNR. The flag or pennant shall be displayed and clearly visible from both sides of the vessel at all times while aquarium collecting gear or collected aquarium fish or both are onboard. The flag or pennant shall be provided at cost to West Hawai'i aquarium permittees by DAR.
13. I must display a dive flag at all times on the vessel when divers are in the water.
14. In the event an aquarium collecting vessel becomes inoperable while at sea, the operator of the vessel shall immediately notify the DLNR's Division of Conservation and Resources Enforcement (DOCARE) or United States Coast Guard or both by VHF radio or by cellular phone.
15. It is prohibited to possess or use any net or container employed underwater to capture or hold fish taken for aquarium purposes that is not labeled with the commercial marine license (CML) number (or numbers) of the person (or persons) owning, possessing or using the equipment.
16. It is prohibited to engage in or attempt to engage in SCUBA spearfishing and/or possess both SCUBA gear and a spear or speared aquatic life.
17. I must carry both the West Hawai'i aquarium permit and the State of Hawai'i aquarium fish permit while engaged in collecting fish for aquarium purposes within the WHRFMA.
18. I must submit each month's daily aquarium fishing trip reports before every 10th day of the following month.
19. If I do not have a valid commercial marine license, I may not take more than a total of five of the White list fish specimens per person per day. Recreational aquarium collectors may *not* sell collected fish.


I understand and agree to abide by all the terms and conditions of this permit. In addition to other penalties provided by law, DLNR may revoke my West Hawai'i aquarium permit for any infraction of these rules or the terms and conditions of the permit. Any person whose permit has been revoked shall not be eligible to reapply for a West Hawai'i aquarium permit (commercial or recreational) until one year from the date of revocation.


Signature

Date

Kona Coast Aquarium Collection Prohibited Areas



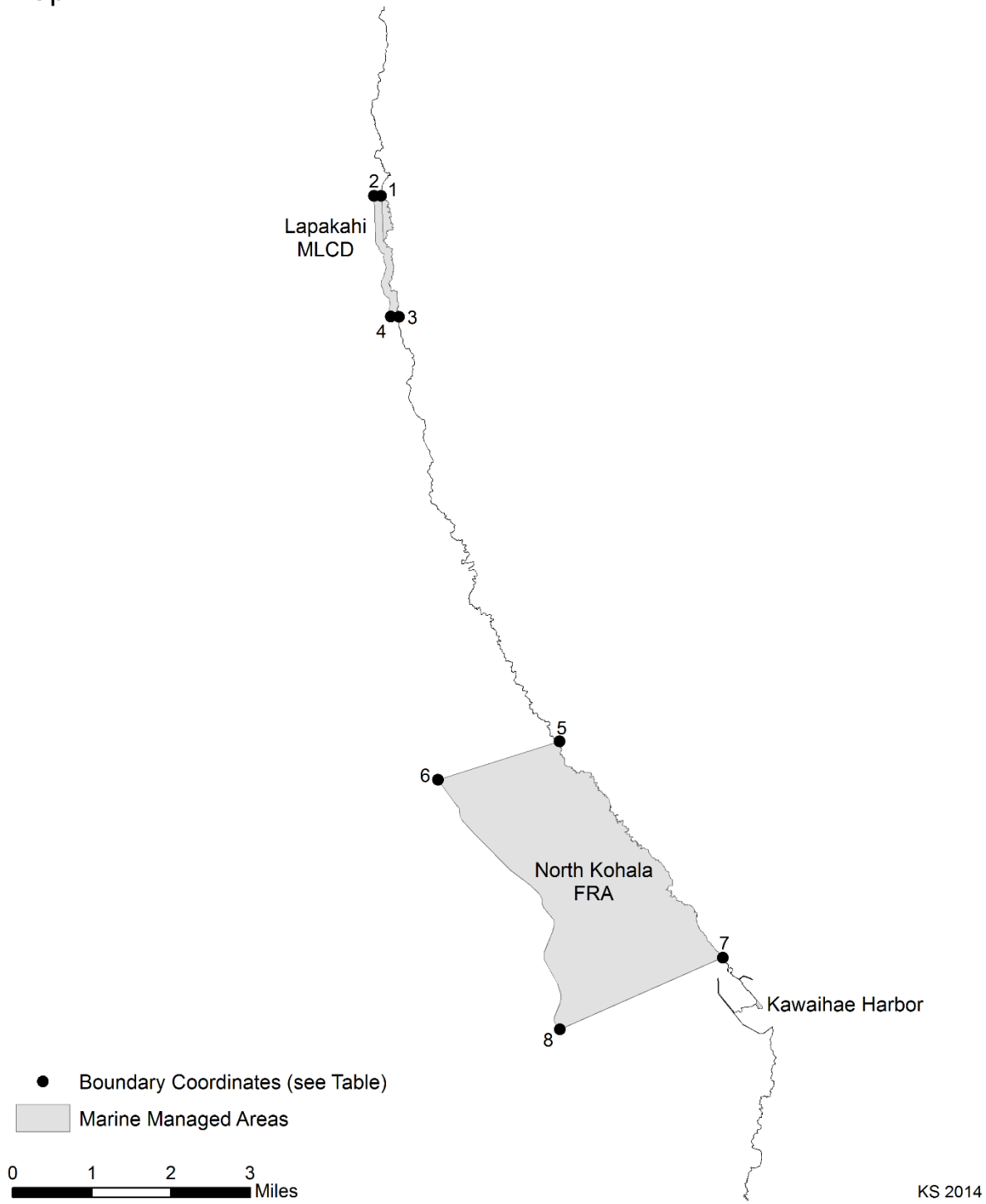
 Marine Managed Areas




KS 2014

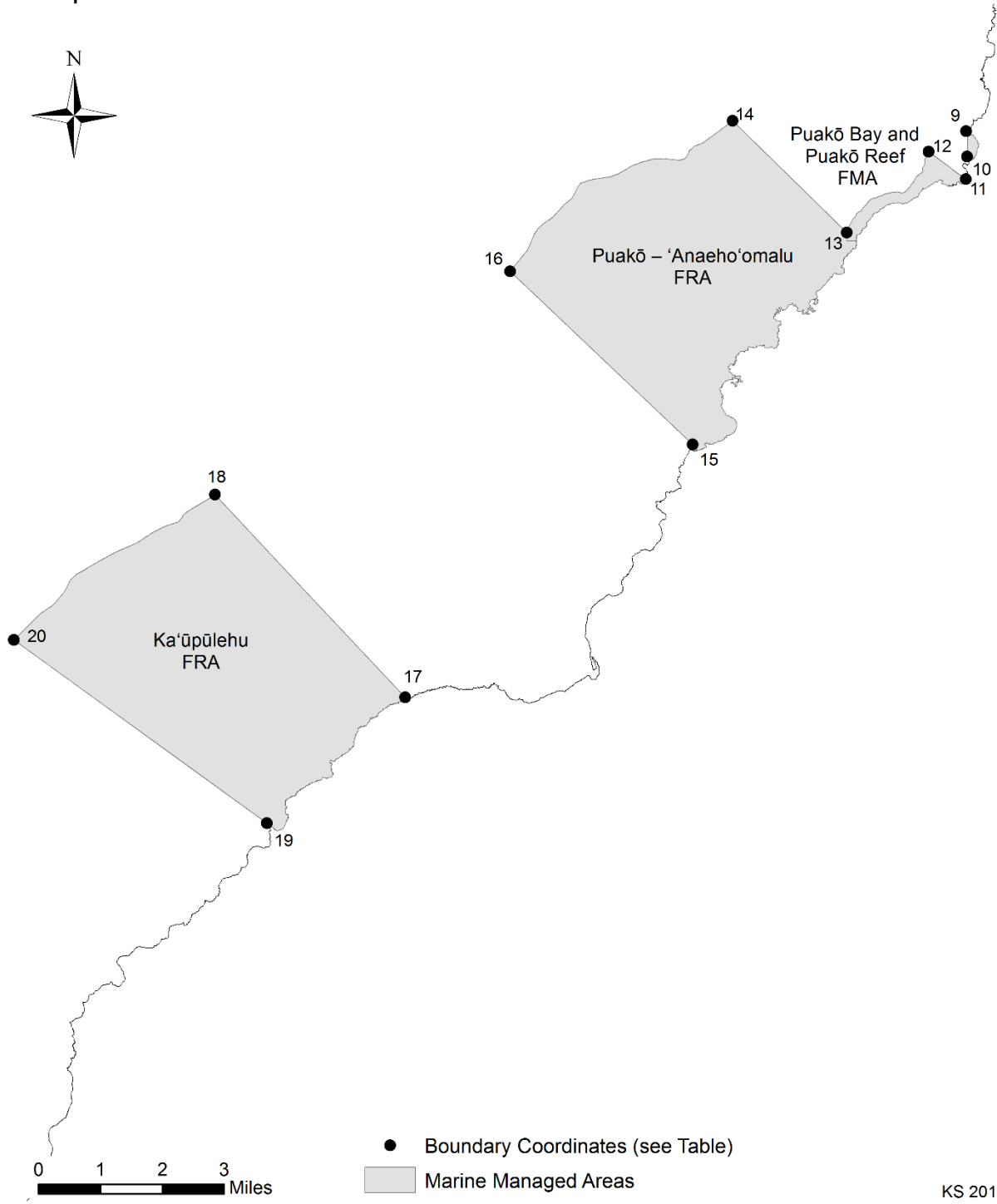
Kona Coast Aquarium Collection Prohibited Areas

Map 1



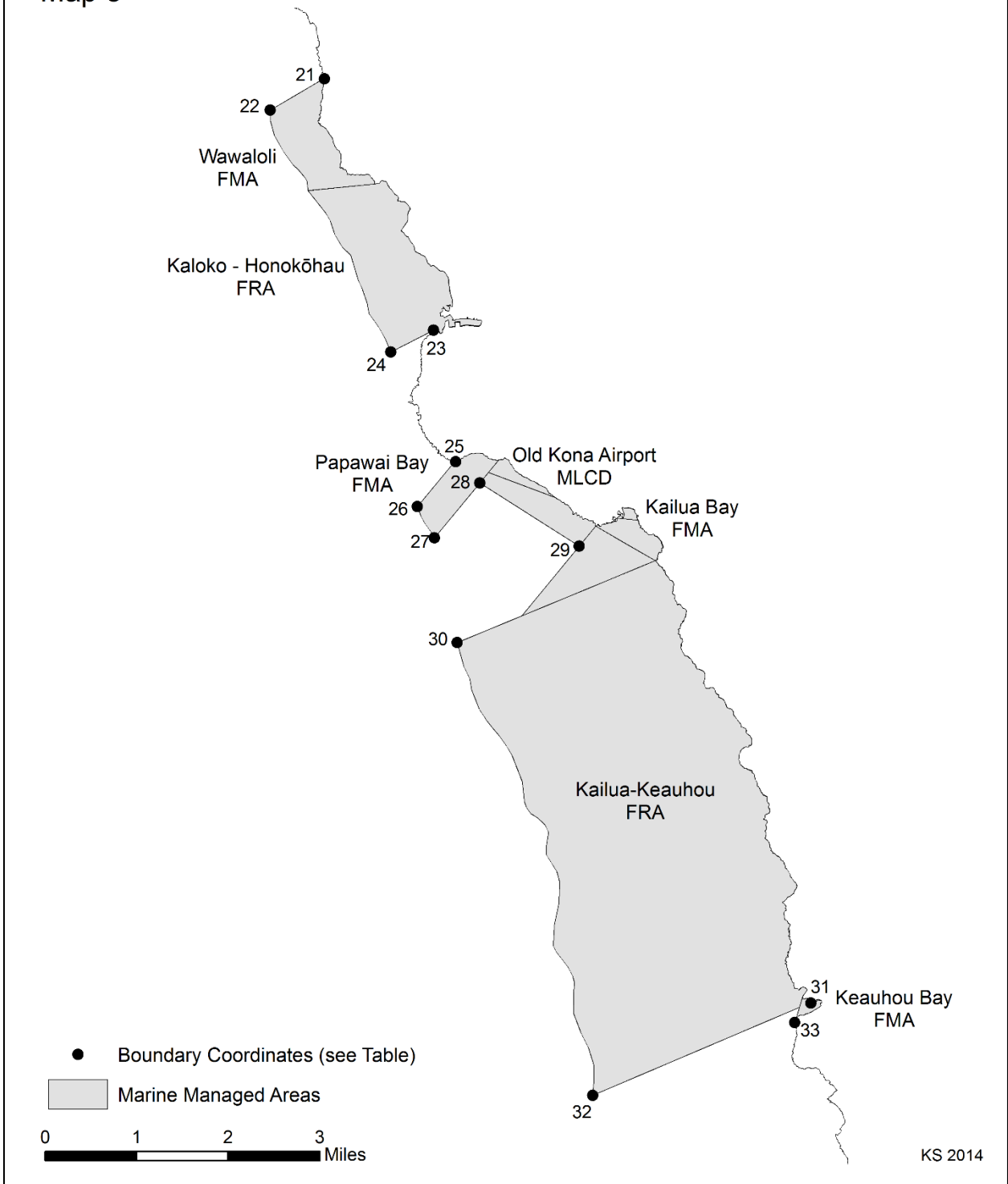
Kona Coast Aquarium Collection Prohibited Areas

Map 2



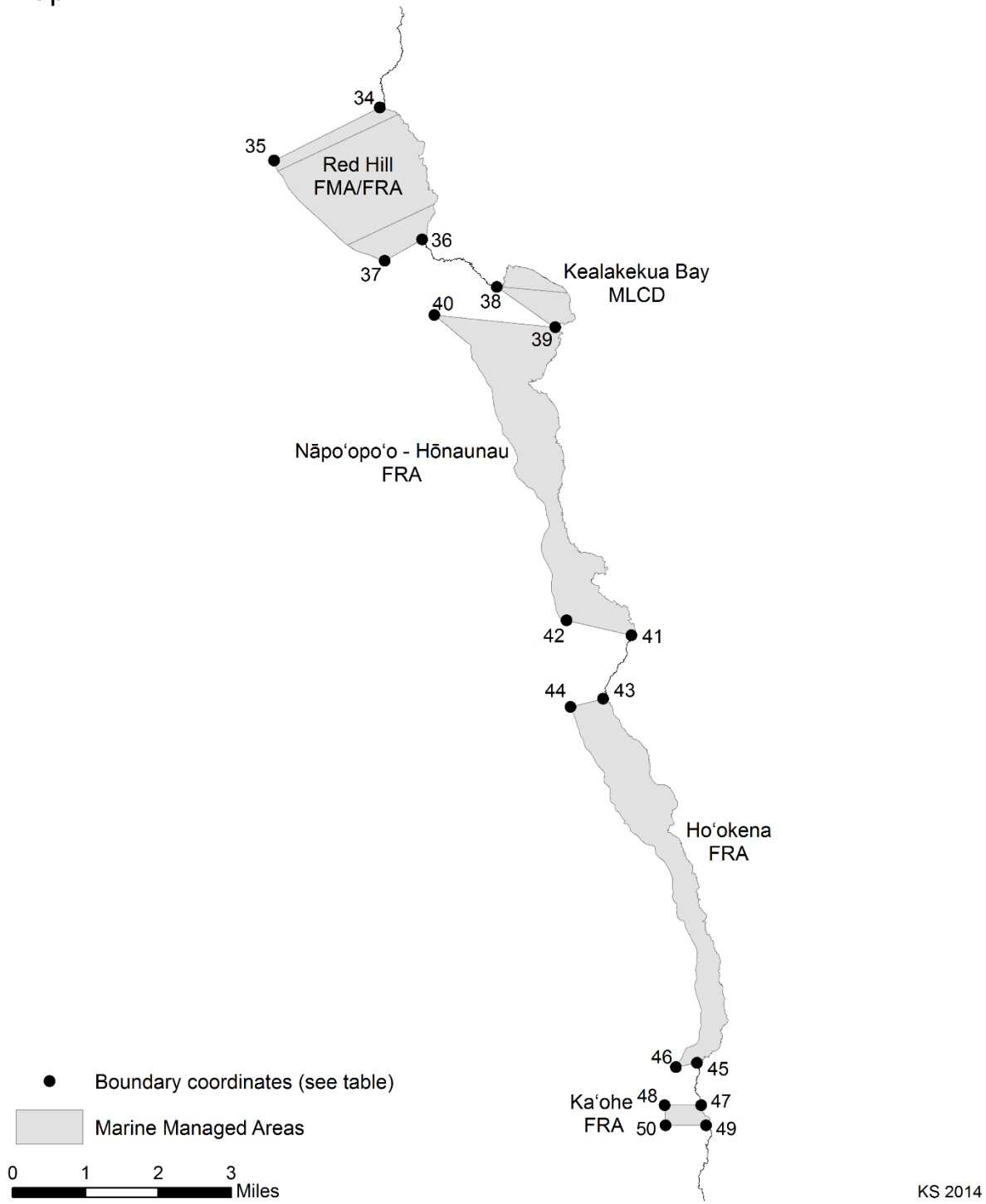
Kona Coast Aquarium Collection Prohibited Areas

Map 3



Kona Coast Aquarium Collection Prohibited Areas

Map 4



Kona Coast Aquarium Collection Prohibited Areas

Map 5

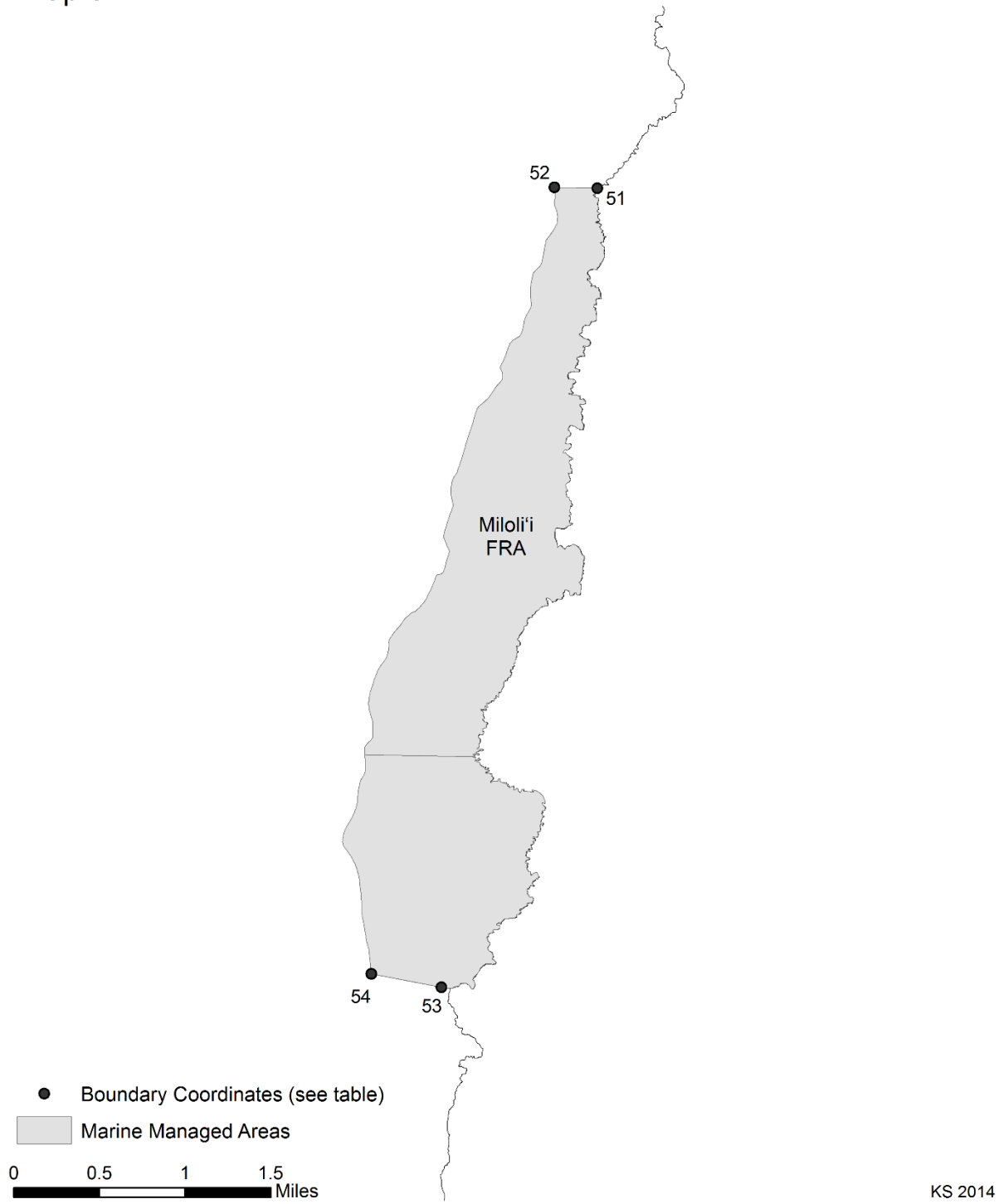


Table of Marine Managed Area Boundary Coordinates

ID	Name	Status	Direction	Orientation	Latitude	Longitude
1	Lapakahi	MLCD	North	Landward	N20° 10.8'	W155° 54.1284'
2	Lapakahi	MLCD	North	Seaward	N20° 10.7982'	W155° 54.21'
3	Lapakahi	MLCD	South	Landward	N20° 09.4704'	W155° 53.892'
4	Lapakahi	MLCD	South	Seaward	N20° 09.4704'	W155° 53.9892'
5	North Kohala	FRA	North	Landward	N20° 04.826'	W155° 51.934'
6	North Kohala	FRA	North	Seaward	N20° 04.378'	W155° 53.344'
7	North Kohala	FRA	South	Landward	N20° 02.471'	W155° 49.988'
8	North Kohala	FRA	South	Seaward	N20° 01.654'	W155° 51.875'
9	Waialea Bay	MLCD	North	Landward	N19° 59.118'	W155° 49.9002'
10	Waialea Bay	MLCD	South	Landward	N19° 58.761'	W155° 49.8798'
11	Puakō Bay and Reef	FMA	North	Landward	N19° 58.4411'	W155° 49.8943'
12	Puakō Bay and Reef	FMA	North	Seaward	N19° 58.8208'	W155° 50.456'
13	Puakō Bay and Reef	FMA	South	Seaward	N19° 57.5462'	W155° 51.6534'
14	Puakō – 'Anaeho'omalu	FRA	North	Seaward	N19° 59.206'	W155° 53.383'
15	Puakō – 'Anaeho'omalu	FRA	South	Landward	N19° 54.641'	W155° 53.893'
16	Puakō – 'Anaeho'omalu	FRA	South	Seaward	N19° 57.034'	W155° 56.658'
17	Ka'ūpūlehu	FRA	North	Landward	N19° 51.011'	W155° 58.111'
18	Ka'ūpūlehu	FRA	North	Seaward	N19° 53.817'	W156° 00.994'
19	Ka'ūpūlehu	FRA	South	Landward	N19° 49.209'	W156° 00.132'
20	Ka'ūpūlehu	FRA	South	Seaward	N19° 51.724'	W156° 03.947'
21	Wawaloli	FMA	North	Landward	N19° 42.436'	W156° 2.883'
22	Wawaloli	FMA	North	Seaward	N19° 42.128'	W156° 3.424'
23	Kaloko - Honokōhau	FRA	South	Landward	N19° 40.059'	W156° 01.741'
24	Kaloko - Honokōhau	FRA	South	Seaward	N19° 39.844'	W156° 02.169'
25	Papawai Bay	FMA	North	Landward	N19° 38.812'	W156° 1.495'
26	Papawai Bay	FMA	North	Seaward	N19° 38.377'	W156° 1.873'
27	Papawai Bay	FMA	South	Seaward	N19° 38.0838'	W156° 01.695'
28	Old Kona Airport	MLCD	North	Seaward	N19° 38.6136'	W156° 01.2504'
29	Old Kona Airport	MLCD	South	Seaward	N19° 38.0274'	W156° 00.24'
30	Kailua-Keauhou	FRA	North	Seaward	N19° 37.089'	W156° 01.449'
31	Kailua-Keauhou	FRA	South	Landward	N19° 33.716'	W155° 57.829'
32	Kailua-Keauhou	FRA	South	Seaward	N19° 32.801'	W156° 00.004'
33	Keauhou Bay	FMA	South	Landward	N19° 33.528'	W155° 57.989'
34	Red Hill	FRA	North	Landward	N19° 30.823'	W155° 57.630'
35	Red Hill	FRA	North	Seaward	N19° 30.166'	W155° 58.953'
36	Red Hill	FRA	South	Landward	N19° 29.252'	W155° 57.068'
37	Red Hill	FRA	South	Seaward	N19° 28.991'	W155° 57.536'
38	Kealakekua Bay	MLCD	North	Landward	N19° 28.6986'	W155° 56.1144'
39	Nāpo'opo'o - Hōnaunau	FRA	North	Landward	N19° 28.230'	W155° 55.370'
40	Nāpo'opo'o - Hōnaunau	FRA	North	Seaward	N19° 28.350'	W155° 56.898'
41	Nāpo'opo'o - Hōnaunau	FRA	South	Landward	N19° 24.559'	W155° 54.343'
42	Nāpo'opo'o - Hōnaunau	FRA	South	Seaward	N19° 24.725'	W155° 55.162'
43	Ho'okena	FRA	North	Landward	N19° 23.796'	W155° 54.685'

ID	Name	Status	Direction	Orientation	Latitude	Longitude
44	Ho'okena	FRA	North	Seaward	N19° 23.690'	W155° 55.095'
45	Ho'okena	FRA	South	Landward	N19° 19.458'	W155° 53.426'
46	Ho'okena	FRA	South	Seaward	N19° 19.403'	W155° 53.688'
47	Ka'ohe	FRA	North	Landward	N19° 18.954'	W155° 53.362'
48	Ka'ohe	FRA	North	Seaward	N19° 18.947'	W155° 53.824'
49	Ka'ohe	FRA	South	Landward	N19° 18.714'	W155° 53.296'
50	Ka'ohe	FRA	South	Seaward	N19° 18.706'	W155° 53.806'
51	Miloli'i	FRA	North	Landward	N19° 12.179'	W155° 54.369'
52	Miloli'i	FRA	North	Seaward	N19° 12.179'	W155° 54.599'
53	Miloli'i	FRA	South	Landward	N19° 08.098'	W155° 55.132'
54	Miloli'i	FRA	South	Seaward	N19° 08.160'	W155° 55.510'